

AN ORDINANCE DECLARING IMPROVEMENTS TO CERTAIN PROPERTY IN THE VILLAGE TO BE A PUBLIC PURPOSE, DESCRIBING THE PUBLIC INFRASTRUCTURE IMPROVEMENTS TO BENEFIT SAID PROPERTIES, EXEMPTING SUCH IMPROVEMENTS TO THE PROPERTY FROM REAL PROPERTY TAXATION, AUTHORIZING THE EXECUTION OF SUCH OTHER DOCUMENTS AS MAY BECOME NECESSARY, AND ESTABLISHING A TAX INCREMENT EQUIVALENT FUND FOR THE DEPOSIT OF SUCH SERVICE PAYMENTS AND RELATED AUTHORIZATIONS PURSUANT TO OHIO REVISED CODE SECTIONS 5709.40, 5709.42 AND 5709.43

WHEREAS, Ohio Revised Code Sections 5709.40, 5709.42 and 5709.43 (the "Act") provide that this Council may declare certain improvements to properties within the Village to be a public purpose, thereby authorizing the exemption of those improvements from real property taxation for a period of time, and provide for the making of service payments in lieu of taxes by the owners of such parcels for the purpose of paying for public infrastructure improvements which directly benefit the properties for which the improvements were declared to be a public purpose and establish a municipal public improvement tax increment equivalent fund into which such service payments shall be deposited; and

WHEREAS, this Council desires to make the public infrastructure improvements in the Village described in Exhibit "A" hereto (the "Public Infrastructure Improvements") that once made will benefit or serve the property located at the corner of Broadview Road and Grant Street and as more fully described in the Legal Description of the Property and illustrated on the lot split plan attached in Exhibit "B," (the "Property") the improvements to which are declared to be a public purpose; and

WHEREAS, the Village has determined that it is necessary and appropriate and in the best interests of the Village to provide for service payments in lieu of taxes with respect to the Property (the "Service Payments") pursuant to Section 5709.42 of the Ohio Revised Code; and

WHEREAS, the Village wishes to enter into an agreement with Northfork Yellow Creek LLC ("Owner") to make Service Payments for the Public Infrastructure Improvements (the "Development Agreement") attached hereto as Exhibit "C"; and

WHEREAS, the Properties are located in the Revere Local School District and the Board of Education of the Revere Local School District has been provided notice in accordance with Section 5709.83 of the Ohio Revised Code; and

WHEREAS, the Properties are also located in the Cuyahoga Valley Joint Vocational School District and the Board of Education of the Cuyahoga Valley Joint Vocational School District has been provided notice in accordance with Section 5709.83 of the Ohio Revised Code; and

WHEREAS, the Revere Local School District and the Cuyahoga Valley Joint shall receive their full portion of real estate taxes based on their tax rates,

NOW, THEREFORE, BE IT ORDAINED by the Council of the Village of Richfield, Summit County, Ohio that:

SECTION 1. The Council hereby designates and confirms that the improvements to the property located at the corner of Broadview Road and Grant Street and as more fully described in the Legal Description of the Property and illustrated on the lot split plan attached in Exhibit "B", are determined to be a public purpose.

SECTION 2. The Public Infrastructure Improvements described in Exhibit "A" are hereby designated as those Public Infrastructure Improvements that benefit or serve directly the Properties, are necessary for the public health, safety and welfare of the People of the Village, create and preserve jobs and employment opportunities, and improve the economic welfare of the people of the Village.

SECTION 3. Pursuant to and in accordance with the provisions of Ohio Revised Code Section 5709.40, this Council hereby finds and determines that 100% of the increase in the assessed value of the Properties that would first appear on the tax list and duplicate of real and public utility property after the effective date of this Ordinance (which increase in assessed value is herein referred to as the "Improvement" or "Improvements" as defined in Section 5709.40) is a public purpose, and 100% of said Improvements is hereby declared to be a public purpose for a period of thirty (30) years and exempt from taxation commencing with the tax year in which the Improvements first appear on the tax list and duplicate of real and public utility property after the effective date of this Ordinance and ending on the earlier of (1) the date the Improvements have been exempted from taxation for a period of ten (10) years or (2) the date on which the Village has collected into the Fund established in Section 5 hereof a total amount of Service Payments available for and sufficient (i) to pay costs of the Public Infrastructure Improvements, (ii) to pay the principal, interest and premium, if any, on financing for such costs of the Public Improvements, or (iii) to reimburse the Village for other Village funds used by the Village to pay such costs or such principal, interest or premium, prior to receipt of Service Payments, all as further provided in Section 5 hereof.

SECTION 4. As provided in Section 5709.42 of the Revised Code and as more specifically provided in the Development Agreement, the owners of the Properties are hereby required to, and shall make, annual Service Payments to the County Fiscal Officer, Treasurer's Division on or before the final dates for payment of real property taxes, which Service Payments shall be deposited in the Heinle Property Public Improvements Tax Increment Equivalent Fund established in Section 5 hereof. This Council hereby authorizes the Village Mayor, the Finance Director and the Village Law Director, and other appropriate officers of the Village, to provide such information and certifications, and execute and deliver or accept delivery of such instruments, as are necessary and incidental to collect those Service Payments, and

to make such arrangements as are necessary and proper for payment of said Service Payments and to enter into a Development Agreement substantially in accordance with the Agreement attached hereto as Exhibit "D," the terms of which Development Agreement are hereby approved.

SECTION 5. This Council hereby establishes pursuant to and in accordance with the provisions of Section 5709.43 of the Ohio Revised Code, the Heinle Property Improvements Tax Increment Equivalent Fund (the "Fund"), into which shall be deposited all of the Service Payments distributed to the Village with respect to the Improvements on the Properties, by or on behalf of the County Fiscal Officer, Treasurer's Division as provided in Section 5709.42 of the Ohio Revised Code, and hereby provides that all of the moneys deposited in the Fund shall be used for any or all of the following purposes (it being understood that pursuant to Section 5709.42 of the Ohio Revised Code, the County Fiscal Officer shall pay the Revere Local School District and the Cuyahoga Valley Joint Vocational School District directly the amounts those districts would have otherwise received as taxes consistent with Section 5709.40(D)(1) of the Ohio Revised Code):

(i) to pay any and all acquisition, construction, installation, financing costs, and any and all other direct and indirect costs of the Public Infrastructure Improvements, including those costs set forth in Ohio Revised Code Section 133.15(B);

(ii) to pay the interest on, principal of, and any premium on bonds or notes or other obligations, including refunding bonds or notes or other obligations, issued by the Village to finance costs of the Public Infrastructure Improvements until such notes or bonds or other obligations are paid in full; and

(iii) to reimburse the Village for any funds used by the Village to pay costs of the Public Infrastructure Improvements, or to pay interest, principal, or premium on any of the aforesaid notes, bonds, loans or other obligations, prior to receipt of Service Payments.


The Fund shall remain in existence so long as Service Payments are collected and used for the aforesaid purposes, after which said Fund shall be dissolved in accordance with said Section 5709.43.

SECTION 6. Pursuant to Section 5709.40 of the Ohio Revised Code, the Clerk of Council is hereby directed to deliver a copy of this Ordinance to the Director of the Department of Development of the State of Ohio within fifteen days after its passage. On or before March 31 of each year that the exemption set forth in Section 2 hereof remains in effect, the Mayor of the Village or other authorized officer of this Village shall prepare and submit to the Director of the Department of Development of the State of Ohio the status report required under Section 5709.40(I) of the Ohio Revised Code.

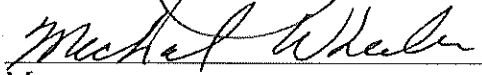
SECTION 7. This Council finds and determines that all formal actions of this Council concerning and relating to the passage of this Ordinance were taken in an open meeting of this Council, and that all deliberations of this Council and of any of its committees that resulted in those formal actions were in meetings open to the public in compliance with the law.

SECTION 8. This Ordinance is declared to be an emergency measure necessity for the immediate preservation of the public peace, health and safety of this Village, and for the further reason that this Ordinance is required to be immediately effective to allow for the Village's undertaking of the Improvements, which are necessary to the continued economic vitality of the Village, at the earliest possible time; wherefore, this Ordinance shall be in full force and effect immediately upon its passage, provided it receives the affirmative vote of five members of Council elected thereto or six affirmative votes if all members of Council are present at the meeting at which it is passed; otherwise it shall be in full force and effect after the earliest period allowed by law.

PASSED: 8-17-2021




President of Council



Mayor

Dated: 8/17/2021

ATTEST:


Clerk of Council

EXHIBIT A

PUBLIC IMPROVEMENTS

1. The provisions of funds to acquire land in aid of industry, commerce, distribution, or research in accordance with Section 5709.40(A)(8) of the Revised Code.
2. Traffic control and road improvements and major repairs and resurfacing done upon or in the vicinity of the intersection of Broadview Road and W. Streetsboro Road and in the Village's Historic District.
3. Communications infrastructure, including but not limited to fiber optic lines and wireless internet communications systems, for new and existing facilities in the vicinity of the intersection of Broadview Road and W. Streetsboro Road and in the Village's Historic District.
4. Public sanitary sewer and/or water line improvements and major repairs for those facilities that serve the Properties and other properties in the vicinity of the intersection of Broadview Road and W. Streetsboro Road and in the Village's Historic District.
5. The relocation of utilities that serve users or are otherwise in the vicinity of the Center of Town and in the Village's Historic District.
6. Village of Richfield building and capital equipment projects and purchases to facilitate the services of the Village roads, grounds, sewer, water, and general service departments for the purposes of ongoing road maintenance, right of way maintenance, sewer and water facilities maintenance, snow plowing and other services generally provided by the Village of Richfield in the Center of Town and other properties in the Village's Historic District.
7. Village of Richfield facilities, buildings and capital equipment purchases to facilitate the provision of police, fire, emergency medical services and general administrative services provided by the Village of Richfield to the Center of Town and other properties in the Village's Historic District.
8. The acquisition of real property for the purpose of public parking to serve the Center of Town and other properties in the Village's Historic District.
9. The acquisition of real property for the purposes stated above, for buffering between economic development areas and residential areas and for purposes of economic development within the Village of Richfield.
10. Creation of a façade/property improvement grant and/or loan program for structures located in the Village's Historic District.
11. Construction of necessary stormwater management infrastructure needed to support the Project or the Center of Town.

12. Any and all other public improvements and public infrastructure improvements, including public parking, defined under R.C. 5709.40, including any necessary appurtenances.

1

EXHIBIT B

LEGAL DESCRIPTION

Situated in the State of Ohio, County of Summit, Village of Richfield and being part of Original Richfield Twp. Lot 9, Tract 2 as conveyed to Village of Richfield, Ohio by Reception number 56437771 of said county records and bounded and described as follows:

COMMENCING at the intersection of the centerline of right of way of Broadview Road (S.R. 176, 60' wide), and the centerline of right of way of W. Streetsboro Road (S.R. 303, variable width), said point being witnessed by a concrete monument in a monument box found bearing South 10 Degrees 08 Minutes 02 Seconds West a distance of 1.16 feet; thence along the centerline of right of way of Broadview Road, South 25 Degrees 30 Minutes 55 Seconds East a distance of 601.97 feet to the intersection of the centerline right of way of said Broadview Road, the projected south right of way line of Grant Street (40' wide), and the northwest corner of the grantor; said point also being the **POINT OF BEGINNING** for the parcel hereinafter described;

1) Thence with the south right of way line of said Grant Street, **North 89 degrees 27 minutes 05 seconds East**, a total distance of **268.79 feet**, to a rebar set, passing over a rebar set at 33.09 feet;

Thence with new lines through the Grantor's lands, the following two (2) courses:

2) **South 00 degrees 00 minutes 00 seconds East**, a distance of **121.86 feet**, to a 5/8 inch rebar (set), with cap stamped "GPD";

3) **South 90 degrees 00 minutes 00 seconds West**, a total distance of **211.85 feet**, to a point in the centerline right of way of said Broadview Road, passing over a 5/8 inch rebar (set), with cap stamped "GPD" at 178.61 feet;

4) Thence on said centerline **North 25 degrees 30 minutes 55 seconds West**, a distance of **132.71 feet**, to the **Point of Beginning**, containing 0.6660 acres, of which the present road occupies 0.0911 acres, and being part Summit County Auditor's Parcel Number 50-00552.

The basis of bearing is Grid North of the Ohio State Plane Coordinate System, North Zone, NAD83(2011).

This description was prepared and reviewed under the supervision of Steven L. Mullaney, Professional Surveyor No. 7900, in June 2021.

LOT SPLIT & CONSOLIDATION

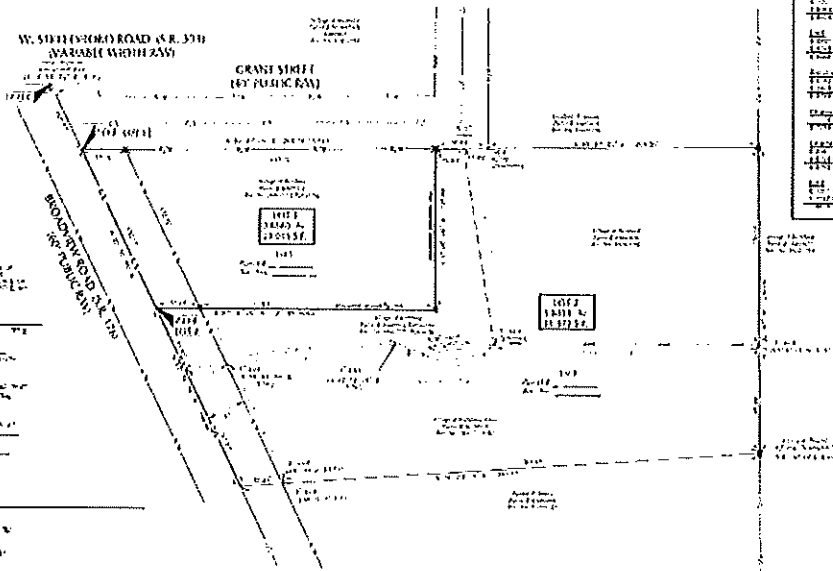
PART OF LOT 9, TRACT 2
 RICHFIELD TOWNSHIP, T 4, R 12 W
 VILLAGE OF RICHFIELD
 COUNTY OF SUMMIT
 STATE OF OHIO



ASSUMPTIONS:
 ALL DIMENSIONS ARE AS SHOWN UNLESS OTHERWISE NOTED.
 ALL CORNERS ARE TO BE SET BY THE SURVEYOR.

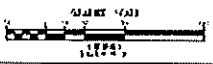
APPROVALS:

AREA	
1001	1,400 sq. ft.
1002	1,400 sq. ft.
1003	1,400 sq. ft.
1004	1,400 sq. ft.
1005	1,400 sq. ft.
1006	1,400 sq. ft.
1007	1,400 sq. ft.
1008	1,400 sq. ft.
1009	1,400 sq. ft.
1010	1,400 sq. ft.
1011	1,400 sq. ft.
1012	1,400 sq. ft.
1013	1,400 sq. ft.
1014	1,400 sq. ft.
1015	1,400 sq. ft.
1016	1,400 sq. ft.
1017	1,400 sq. ft.
1018	1,400 sq. ft.
1019	1,400 sq. ft.
1020	1,400 sq. ft.



OWNER ACCEPTANCE:
 I, the undersigned, hereby accept the proposed subdivision of the above described land into the lots shown on this plan, and I agree to pay for the same as shown on this plan.

LEGEND:
 - - - - - Proposed boundaries
 - - - - - Existing boundaries
 - - - - - Easements
 - - - - - Public Right-of-Way
 - - - - - Other



PLANNING DEPARTMENT:
 ALL DIMENSIONS ARE AS SHOWN UNLESS OTHERWISE NOTED.
 ALL CORNERS ARE TO BE SET BY THE SURVEYOR.

DRAFT

EXHIBIT C

DEVELOPMENT AGREEMENT
between
THE VILLAGE OF RICHFIELD
and
NORTHFORK YELLOW CREEK, LLC

This Development Agreement is entered into as of August __, 2021 between the Village of Richfield, Ohio (the "Village") and Northfork Yellow Creek, LLC (the "Owner"), under the following circumstances (capitalized terms are used with the meanings given them in Schedule 1):

Recitals

- A. The Village and Owner executed a Purchase Sale Agreement wherein the Village sold property located at the corner of Broadview Road and Grant Street and as more fully described in the Legal Description of the Property and illustrated on the lot split plan attached hereto as Exhibit B to the Owner for the development of the property as a restaurant/brewery.
- B. The Village adopted Ordinance No. __-2021 on August __, 2021, establishing a tax increment financing program ("TIF Program") authorizing the Village to declare improvements to the Development Property to be a public purpose.
- C. In order to create and preserve jobs and employment opportunities within the jurisdiction of the Village and to improve the economic welfare of the historic core of Richfield, Village Council adopted the TIF Ordinance on August __, 2021, in accordance with the Act and the TIF Program for the development of the Project within the boundaries of the Village.
- D. In order to carry out the public purpose and to comply with the requirements of the Act and the TIF Program, the Village desires to enter into this Development Agreement to provide for tax increment financing and the construction of the Public Improvements defined in Exhibit D hereto. The Owner is willing to complete the Development Improvements on the Development Property, to make the Service Payments, and to perform such other actions required by the Owner as described in this Development Agreement.
- E. The Village has determined that it is necessary and in the best interests of the Village to provide for the making of Service Payments in lieu of taxes by the Owner with respect to the New Construction, in accordance with the Act, the TIF Program, and the TIF Ordinance and, therefore, the Village has declared that 100% of the assessed value of the New Construction is a public purpose and will be exempt from real property taxation for thirty (30) years (the "Exemption Period") except that the Revere Local School District and the Cuyahoga Valley Joint Vocational School District shall receive their full portion of real estate taxes based on their tax rates per Section 5709.40(D)(1) of the Ohio Revised Code.
- F. The Village has determined that the development of the New Construction by the Owner on the Development Property and fulfillment generally of the terms of this Development

Agreement, are in the best interests of the Village and the health, safety, morals and welfare of its residents.

- G. The Village has delivered to the Board of Education of the Revere Local School District (the "Revere Local School Board") on July 6, 2021 and the Cuyahoga Valley Joint Vocational School District on July 6, 2021 written notice of the Village's intent to declare the New Construction to be a public purpose in accordance with the TIF Program.

The parties agree as follows:

Article I The Village

Section 1.1 Representations. The Village makes the following representations:

- (a) It is a political subdivision, duly organized and validly existing under the laws of Ohio and its Charter.
- (b) It has performed all acts required of it as a condition to signing and delivering this Development Agreement.
- (c) It is not in violation of any laws of Ohio or its Charter, to an extent that would impair its ability to carry out its obligations under this Development Agreement.
- (d) It has the power to enter into and perform its obligations under this Development Agreement.
- (e) Its Village Council has duly authorized the signing, delivery, and performance of this Development Agreement.

Section 1.2 Village Agreement to Construct Public Improvements.

Subject to the terms of this Development Agreement, the Village agrees to acquire, construct, and install some or all of the Public Improvements described in Exhibit "D" in accordance with a time schedule and improvement descriptions to be determined solely by the Village.

Article II The Owner

Section 2.1 Owner Representations. The Owner makes the following representations:

- (a) It is a limited liability company duly organized, validly existing, and in good standing under the laws of Ohio.
- (b) It has performed all acts required of it as a condition to signing and delivering this Development Agreement.

- (c) It is not in violation of any laws of Ohio to an extent that would impair its ability to carry out its obligations under this Development Agreement.
- (d) It has the power to enter into and perform its obligations under this Development Agreement.
- (e) It has duly authorized the signing, delivery, and performance of this Development Agreement.

Section 2.2 Acquisition of Development Property. As of the date of this Development Agreement, the Owner has acquired fee title to all of the Development Property, which is located at the corner of Broadview Road and Grant Street and as more fully described in the Legal Description of the Property and illustrated on the lot split plan attached hereto as Exhibit B, within the boundaries of the Village, and has paid all costs associated with this acquisition of title.

Section 2.3 Development of Property. The Owner agrees to demolish the existing structure located on the Development Property and, subject to Village Planning Commission approval, agrees to construct on the Development Property an approximately 5,200 square foot building, 1,200 square foot open deck, and other improvements (“New Construction”), which shall include the Development Improvements set forth in Exhibit C, attached hereto. Owner shall retain the responsibility to obtain any and all federal, state or local approvals for the New Construction and Development Improvements and to pay all fees for any related building, zoning or other regulatory or permitting agency permits. Owner agrees to reuse historic wood other building materials from the “Pedigo Barns” in the new building. Moreover, Owner agrees to use building materials from the outbuilding located on Permanent Parcel 5000408 and so described in Exhibit C to this Agreement.

The Owner shall submit detailed architectural plans in accordance with Chapter 1145 and Sections 1171.11 and 1181.29 of the Village’s Codified Ordinances and also agrees to use its best efforts to design its New Construction and the Development Improvements in accordance with all local building and zoning codes and applicable regulations and law and in doing so minimize the need for any variance requests. Seller agrees for the purposes of establishing setbacks, the front yard setback can be measured from the property line as described in the property deed and such description shall be binding on the Village for said purposes. Owner shall connect to Village’s public sanitary sewer and shall pay all fees and assessments associated with the connection to the sanitary sewer system. Further, Owner shall connect to the public water system when it becomes available and shall pay all fees and assessments associated with the connection to the public system. Anticipated occupancy is twelve (12) months from the start of the New Construction.

2.4 Agreement to Make Service Payments. The Owner agrees to make Service Payments to the County Fiscal Officer, Treasurer’s Division, during the Exemption Period, as described in Section 3.2 and in accordance with the provisions of the TIF Ordinance and the TIF Declaration. The Owner shall deliver to the Village a fully executed TIF Declaration concurrently with the execution of this Development Agreement, which TIF Declaration shall be recorded in the records of the Summit County Fiscal Office within five (5) days thereafter. Service Payments shall be paid in full to the Village for the remaining term of the exemption under the TIF Ordinance and this Development Agreement.

Article III
Exemption from Real Property Taxation

Section 3.1 Exemption of New Construction. The Village hereby declares that the increase in assessed valuation of the Development Improvements by reason of all New Construction is a public purpose and determines that 100% of the assessed valuation of the New Construction is exempt from real property taxation for Thirty (30) years by all political subdivisions and taxing districts, except the Revere Local School District and the Cuyahoga Valley Joint Vocational School District, which shall receive their full portion of real estate taxes based on their tax rates. The exemption will commence separately for each portion of the New Construction, as of the first tax year that each and any portion of the value of the New Construction appears on the tax list and duplicate, or would appear on the tax list and duplicate but for the exemption, and will extend for the Exemption Period.

Section 3.2 Service Payment. The Owner must make Service Payments to the Village as follows:

- (a) During the Exemption Period, in accordance with the Act, the TIF Program and the TIF Ordinance as amended and supplemented, the Owner, for itself and any successors in interest to the Development Property or any part thereof or interest therein, covenants and agrees to make (or cause to be made) semiannual Service Payments in lieu of real property taxes with respect to the New Construction pursuant to and in accordance with the requirements of the Act, the TIF Program, and this Development Agreement. The obligation to make Service Payments will run with the land. The Service Payments must be made semiannually to the County, or to the designated agent of the County for collection of the Service Payments, on or before the date on which real property taxes would otherwise be due and payable for the New Construction. Any late Service Payments must include interest and penalties at the same rate and in the same amount and payable at the same time as delinquent real property taxes. Each semiannual Service Payment must be in an amount equal to the real property taxes that would have been charged and payable against the exempted portion of the New Construction if an exemption from real property taxation had not been granted, plus all interest and penalties thereon for nonpayment, and must otherwise be in accordance with the requirements of the Act.
- (b) It is intended and agreed, and it must be provided in any future deed conveying the Development Property, or any portion thereof, to any person, that the covenants provided in Section 3.2(a) will be covenants running with the land and that they will, in any event and without regard to technical classification or designation, legal or otherwise, be binding to the fullest extent permitted by law and equity, for the benefit and in favor of and enforceable by, the Village, whether or not this Development Agreement remains in effect and whether or not this provision is included in any succeeding deed of the Development Property, or any portion thereof. Pursuant to the TIF Ordinance and Section 2.4 of this Development Agreement, the Owner shall execute and record with the Summit County Fiscal Office the TIF Declaration. It is further intended and agreed that these agreements and covenants will remain in effect for the full Exemption Period permitted in

accordance with the requirements of the Act, the TIF Program, the TIF Ordinance, and this Development Agreement. The covenants running with the land will have priority over any other lien or encumbrance on the Development Property and the New Construction other than the Permitted Encumbrances. The parties agree to execute and record any and all instruments of record in Summit County, Ohio, including this Development Agreement and the TIF Declaration, as may be necessary to preserve and protect such covenants running with the land.

- (c) The Village will prepare and file in cooperation with the Owner any necessary applications and supporting documents to obtain the exemption from real property taxation for the New Construction to enable the Village to collect the Service Payments and to disburse these payments to or for the account of the Village. The Village will cooperate with the Owner in connection with the preparation and filing of any required exemption applications.
- (d) Subject to Section 5.9, upon prior approval as evidenced by a Resolution passed by the Village Council and so long as no earlier than the date being the ninth anniversary of the effective date of this Development Agreement, the Owner may sell, lease, or otherwise convey any portion of the Development Property. If the transfer provides that the transferee assumes the obligations under this Development Agreement to make Service Payments with respect to the New Construction on the portion of the Development Property transferred, the Owner will be released from its obligations under this Development Agreement to make those Service Payments with respect to that New Construction. The agreement to make Service Payments under this Development Agreement is a covenant running with the land. Subject to the foregoing, the obligations of the Owner to make the Service Payments will be absolute and unconditional, and will not be terminated for any cause, and the Owner agrees that there will be no right to suspend or set off the Service Payments for any cause, including without limitation failure to complete the New Construction and Development Improvements, any acts or circumstances that may constitute failure of consideration, destruction of or damage to the Improvements, commercial frustration of purpose, any change in the tax or other laws or administrative rulings of or by or under authority of the State of Ohio, or any failure of the Village to perform and observe any agreement, whether express or implied, or any duty, liability or obligation arising out of or connected with this Development Agreement.
- (e) The Owner represents to the Village, and the Village acknowledges that upon completion of the Project, the anticipated market value for the New Construction will be approximately \$1,785,000.00. The parties acknowledge that this is an estimate and that the failure to achieve that level of New Construction will not constitute a failure of either party to perform under this Development Agreement. The Village will not unreasonably withhold, delay, or condition the permits that the Village issues or approves.

Article IV
Events of Default

Section 4.1 Event of Default. It will be an “Event of Default” by the Village or the Owner, as applicable, under this Development Agreement if:

- (a) The Owner fails to observe or perform any of the material covenants and obligations of the Owner under this Development Agreement, and the failure continues for a period of 90 days after notice, for default other than failure to pay Service Payments, and for a period of 90 days without any required notice for failure to pay Service Payments.
- (b) The Village fails to observe or perform any of the material covenants and obligations of the Village under this Development Agreement, and the failure continues for a period of 90 days after notice.

Section 4.2 Remedies in Event of Default. During the continuance of an Event of Default, the Village or the Owner will have available as a remedy all rights granted under law or equity. Pursuit of any of the remedies will not preclude pursuit of any other remedies provided in this Development Agreement, or by law or equity. Pursuit of any remedy by either party will not constitute a forfeiture or waiver of any damages accruing to a party by reason of the violation of any of the other party’s obligations under this Development Agreement. Forbearance by a party to enforce one or more of the remedies provided upon the occurrence of an Event of Default will not be construed to constitute a waiver of the default.

Article V
Miscellaneous

Section 5.1 Term of Agreement. This Development Agreement will be effective as of its date and will continue in full force and effect for the Exemption Period as set forth in this Development Agreement.

Section 5.2 Information for Review. To the extent required under the Act and any other Applicable Law, the Owner must supply or cause to be supplied to the Village from time to time such information as the Village may reasonably request in connection with the preparation of reports required by the State of Ohio, the County, or any other public agency, under the Act and any other Applicable Law.

Section 5.3 Discrimination Prohibited. The Owner must not, in the use and redevelopment of the Development Property, discriminate against any person or group of persons based upon race, creed, sexual orientation, religion, color, age, national origin or ancestry in the sale of other transfer of the Development Property, and must bind its successors by appropriate agreements and covenants running with the land enforceable by the Village.

Section 5.4 Force Majeure. If the Owner is delayed or hindered in, or prevented from the performance of any covenant or obligation of the Owner with respect to performance of the New Construction as a result of strikes, lockouts, shortages of labor, fuel or materials, acts of God, causes associated with unusual weather conditions enemy acts, fire or other casualty, or other cause

beyond the reasonable control of the Owner (including failure to obtain necessary governmental approvals after the Owner's good faith efforts to obtain them), then the performance of the covenant or obligation will be excused for the period of the delay, hindrance or prevention and the period for the performance of the covenant or obligation will be extended by the number of days equivalent to the number of days of the delay, hindrance or prevention. The Owner's right to this extension will only be permitted if the Owner provides written notice of the delay within 90 days of the date the Owner obtains knowledge of the delay. In no event will any delay or hindrance in or prevention from the performance of any covenant or obligation described in this Section 5.4 constitute a termination of this Development Agreement.

Section 5.5 Amendments and Waivers. This Development Agreement will not be amended, supplemented, or modified except by an instrument in writing, signed by the Village and the Owner.

Section 5.6 Entire Agreement. This Development Agreement, with the TIF Ordinance and TIF Declaration, set forth the entire agreement between the parties as to its subject matter and merges and supersedes all previous discussions, agreements, and undertakings between the parties with respect to the subject matter of this Development Agreement.

Section 5.7 Counterparts. This Development Agreement may be signed in any number of counterparts, each of which constitute an original but all of which constitute one agreement. Any party to this Development Agreement may sign this Development Agreement by signing any counterpart. Additionally, the parties agree that for purposes of facilitating the signing of this Development Agreement, (a) the signature pages taken from the separate individually executed counterparts of this Development Agreement may be combined to form multiple fully signed counterparts and (b) a facsimile transmission will be deemed to be an original signature for all purposes. All executed counterparts of this Development Agreement will be deemed to be originals, but all counterparts taken together or collectively, as the case may be, will constitute one and the same agreement.

Section 5.8 Notice. All notices, communications, requests and demands between the parties required or permitted to be given under this Development Agreement to be effective must be in writing (including without limitation by facsimile transmission), and, unless otherwise expressly provided, will be deemed to have been sufficiently given or made when physically delivered or mailed by U.S. registered or certified mail or, in the case of notice by facsimile transmission, when received and telephonically confirmed, addressed as follows, or to any address as may be notified in writing by the parties:

(a) Notices to the Village:

Mayor Michael Wheeler
Village of Richfield
4410 West Streetsboro Road
P. O. Box 387
Richfield, Ohio 44286-0387
Telephone: (330) 659-9201
Facsimile: (330) 659-4906
mwheeler@richfieldvillageohio.org

With a copy to:

Alejandro V. Cortes, Esq.
Walter & Haverfield LLP
The Tower at Erieview
1301 East Ninth Street, Suite 3500
Cleveland, Ohio 44114-1821
Telephone: (216) 619-7877
Facsimile: (216) 575-0911
acortes@walterhav.com

(b) Notices to the Owner:

Michael H. Lytz
1864 North Cleveland-Massillon Road
Akron, Ohio 44333
Email: mlytz1@yahoo.com

Section 5.9 Successors and Assigns. This Development Agreement will be binding upon and inure to the benefit of the Village and the Owner, and their respective successors and assigns. The Owner may not assign this Development Agreement or any of its rights or obligations in whole or in part to any person without the prior written consent of the Village, which consent must not be unreasonably withheld.

Section 5.10 Governing Law. This Development Agreement and the rights and obligations of the parties under this Development Agreement will be governed by, and construed and interpreted in accordance with, the law of the State of Ohio without regard to conflict of laws principles.

Section 5.11 Severability. Any provision of this Development Agreement that is prohibited or unenforceable in any jurisdiction will, as to the jurisdiction, be ineffective to the extent of the prohibition or unenforceability without invalidating the remaining provisions, and any such prohibition or unenforceability in any jurisdiction will not invalidate or render unenforceable the provision in any other jurisdiction.

Section 5.12 Headings and Table of Contents. The headings and table of contents contained in this Development Agreement are for convenience of reference only and will not limit or otherwise affect the meaning.

IN WITNESS WHEREOF, the Village and the Owner have each caused this Development Agreement to be executed after due authorization as of the date aforesaid.

VILLAGE OF RICHFIELD

By: _____
Michael Wheeler, Mayor

Date: _____, 2021

And: _____
Alexandra Turk, Finance Director

Date: _____, 2021

NORTHFORK YELLOW CREEK, LLC

By: _____

Date: _____, 2021

The legal form of the within instrument is hereby approved.

By: _____
Alejandro V. Cortes, Law Director

Date: _____, 2021

STATE OF OHIO)
) SS:
COUNTY OF SUMMIT)

The foregoing instrument was acknowledged before me on _____, 20____, by Michael Wheeler, Mayor, and Alexandra Turk, Finance Director of the Village of Richfield, Ohio, an Ohio political subdivision, on behalf of the Village.

[SEAL]

Notary Public

My Commission Expires: _____

STATE OF OHIO)
) SS:
COUNTY OF SUMMIT)

The foregoing instrument was acknowledged before me on _____, 20____, by _____, _____ of _____, on behalf of the Owner.

[SEAL]

Notary Public

My Commission Expires: _____

INDEX OF EXHIBITS

Schedule 1	-	Definitions
Exhibit A	-	Property Map
Exhibit B	-	Development Property Legal Description
Exhibit C	-	The Development Improvements
Exhibit D	-	The Public Improvements

Schedule 1

Definitions

The following defined terms are used in the Development Agreement:

“Act” means Sections 5709.40, et seq., Revised Code.

“Applicable Laws” means all federal, state, and local laws, ordinances, resolutions, regulations, and codes, including the Act, governing the design, planning, construction, and installation of the Public Improvements.

“County” means Summit County, Ohio.

“Cuyahoga Valley Joint Vocational School District” means the Board of Education of the Cuyahoga Valley Joint Vocational School District.

“Development Agreement” means this Development Agreement, between the Village and the Owner dated as of August __ 2021, as amended and supplemented in accordance with its terms.

“Development Improvements” means the land acquisition, utility extensions, engineering and inspections, building construction, and other improvements to the Development Property described in Exhibit B.

“Development Property” means the real property identified as a portion of 3871 Broadview Road, Richfield, Ohio 44286, Parcel No. 50-00552, shown in Exhibit A and described in Exhibit B.

“Event of Default” means any of the events described in Section 4.1.

“Exemption Period” means the thirty (30) year period of abatement of real property taxes on New Construction, established in the TIF Ordinance and beginning in the tax years described in Section 3.1 for each portion of the New Construction.

“Improvement Plans” means the plans, specifications, profiles, and cost estimates of the Development Improvements, prepared by or for the Owner, in accordance with the requirements of all applicable governmental authorities.

“Improvements” means collectively the Development Improvements and the Public Improvements.

“New Construction” means the buildings and other improvements completed on the Development Property after the date of this Development Agreement during the Exemption Period, including the Development Improvements.

“Owner” means mean Northfork Yellow Creek, LLC.

“Permitted Encumbrances” means the zoning resolutions, easements for utilities, and all other restrictions or conditions on title. The term does not include any mortgage lien, other liens

or title exceptions that are superior to or on a parity with the covenants running with the land contained in the Development Agreement, except liens for real property taxes and special assessments.

“Project” means the development and construction of the Improvements to the Development Property.

“Public Improvements” means the land acquisition in aid of industry, commerce, distribution or research and any installation deemed necessary of additional sewer improvements, development and construction of public facilities, road extensions, intersection upgrades, reconstruction of roadways, and related public infrastructure improvements described in Exhibit D.

“Revere Local School Board” means the Board of Education of the Revere Local School District.

“Service Payments” means the payments in lieu of taxes paid by the Owner in accordance with Section 3.2 with respect to the Development Improvements and any other New Construction under this Development Agreement.

“TIF” means the tax increment financing by the Village for the Development Improvements.

“TIF Declaration” means the Declaration of Covenants and Conditions Relative to Service Payments in Lieu of Taxes to be recorded in the Summit County Fiscal Office as an encumbrance upon the Development Property.

“TIF Ordinance” means Ordinance No. _____, adopted August __, 2021 by Village Council declaring a portion of improvements to be a public purpose and approving an agreement for tax increment financing for public infrastructure improvements benefiting those parcels.

“TIF Program” means the Village Council’s establishment of, in accordance with the Act, a tax increment financing program authorizing the Village to declare improvements to certain parcels of real property to be a public purpose, and authorizing the Mayor to negotiate agreements for tax increment financing.

“Village” means the Village of Richfield, Ohio.

EXHIBIT B

LEGAL DESCRIPTION

Lot 1

0.6660 ACRES

Situated in the State of Ohio, County of Summit, Village of Richfield and being part of Original Richfield Twp. Lot 9, Tract 2 as conveyed to Village of Richfield, Ohio by Reception number 56437771 of said county records and bounded and described as follows:

COMMENCING at the intersection of the centerline of right of way of Broadview Road (S.R. 176, 60' wide), and the centerline of right of way of W. Streetsboro Road (S.R. 303, variable width), said point being witnessed by a concrete monument in a monument box found bearing South 10 Degrees 08 Minutes 02 Seconds West a distance of 1.16 feet; thence along the centerline of right of way of Broadview Road, South 25 Degrees 30 Minutes 55 Seconds East a distance of 601.97 feet to the intersection of the centerline right of way of said Broadview Road, the projected south right of way line of Grant Street (40' wide), and the northwest corner of the grantor; said point also being the **POINT OF BEGINNING** for the parcel hereinafter described;

1) Thence with the south right of way line of said Grant Street, **North 89 degrees 27 minutes 05 seconds East**, a total distance of **268.79 feet**, to a rebar set, passing over a rebar set at 33.09 feet;

Thence with new lines through the Grantor's lands, the following two (2) courses:

2) **South 00 degrees 00 minutes 00 seconds East**, a distance of **121.86 feet**, to a 5/8 inch rebar (set), with cap stamped "GPD";

3) **South 90 degrees 00 minutes 00 seconds West**, a total distance of **211.85 feet**, to a point in the centerline right of way of said Broadview Road, passing over a 5/8 inch rebar (set), with cap stamped "GPD" at 178.61 feet;

4) Thence on said centerline **North 25 degrees 30 minutes 55 seconds West**, a distance of **132.71 feet**, to the **Point of Beginning**, containing 0.6660 acres, of which the present road occupies 0.0911 acres, and being part Summit County Auditor's Parcel Number 50-00552.

The basis of bearing is Grid North of the Ohio State Plane Coordinate System, North Zone, NAD83(2011).

This description was prepared and reviewed under the supervision of Steven L. Mullaney, Professional Surveyor No. 7900, in June 2021.

Glaus, Pyle, Schomer, Burns, & DeHaven, Inc. dba
GPD Group

Steven L. Mullaney, P.S.
Ohio Professional Surveyor No. 7900

EXHIBIT C

DEVELOPMENT IMPROVEMENTS

The Development Improvements consist of the following:

Construction, Renovations and Development Improvements constructed by the Owner during the Exemption Period on the Development Property.

Construction of an approximate 5,200 square foot building and 1,200 square foot open deck that complies with the architectural standards outlined in the Village's Planning and Zoning Code;

Constructions of other improvements identified on Exhibit C-1, an illustrative site plan for the property;

Reuse of various historic components of the existing "Heinle House" in construction of the new building; and

Reuse of various historic components of the existing "Pedigo Barns" located at 3767 Broadview Road in construction of the new building.

Reuse of various historic components of the existing outbuilding located adjacent the entrance to the Richfield branch of the Akron-Summit County public library, or more commonly referred to as permanent parcel number 5000408.

EXHIBIT D

PUBLIC IMPROVEMENTS

1. The provisions of funds to acquire land in aid of industry, commerce, distribution, or research in accordance with Section 5709.40(A)(8) of the Revised Code.
2. Traffic control and road improvements and major repairs and resurfacing done upon or in the vicinity of the intersection of Broadview Road and W. Streetsboro Road and in the Village's Historic District.
3. Communications infrastructure, including but not limited to fiber optic lines and wireless internet communications systems, for new and existing facilities in the vicinity of the intersection of Broadview Road and W. Streetsboro Road and in the Village's Historic District.
4. Public sanitary sewer and/or water line improvements and major repairs for those facilities that serve the Properties and other properties in the vicinity of the intersection of Broadview Road and W. Streetsboro Road and in the Village's Historic District.
5. The relocation of utilities that serve users or are otherwise in the vicinity of the Center of Town and in the Village's Historic District.
6. Village of Richfield building and capital equipment projects and purchases to facilitate the services of the Village roads, grounds, sewer, water, and general service departments for the purposes of ongoing road maintenance, right of way maintenance, sewer and water facilities maintenance, snow plowing and other services generally provided by the Village of Richfield in the Center of Town and other properties in the Village's Historic District.
7. Village of Richfield facilities, buildings and capital equipment purchases to facilitate the provision of police, fire, emergency medical services and general administrative services provided by the Village of Richfield to the Center of Town and other properties in the Village's Historic District.
8. The acquisition of real property for the purpose of public parking to serve the Center of Town and other properties in the Village's Historic District.
9. The acquisition of real property for the purposes stated above, for buffering between economic development areas and residential areas and for purposes of economic development within the Village of Richfield.
10. Creation of a façade/property improvement grant and/or loan program for structures located in the Village's Historic District.
11. Construction of necessary stormwater management infrastructure needed to support the Project or the Center of Town.

12. Any and all other public improvements and public infrastructure improvements, including public parking, defined under R.C. 5709.40, including any necessary appurtenances.