



TRAFFIC CRASH REPORT

*DENOTES MANDATORY FIELD FOR SUPPLEMENT REPORT

LOCAL REPORT NUMBER*

2020078

PHOTOS TAKEN
 SECONDARY CRASH
 OH-2 OH-3
 OH-1P OTHER
 PRIVATE PROPERTY

LOCAL INFORMATION
 REPORTING AGENCY NAME*
 RICHFIELD POLICE
 NCIC*
 07726

HIT/SKIP
 1 - SOLVED
 2 - UNSOLVED
 NUMBER OF UNITS
 01
 UNIT IN ERROR
 98 - ANIMAL
 99 - UNKNOWN
 01

COUNTY* 77 LOCALITY* 2
 1 - CITY
 2 - VILLAGE
 3 - TOWNSHIP
 LOCATION: CITY, VILLAGE, TOWNSHIP*
 RICHFIELD

CRASH DATE / TIME*
 07/11/2020 07:24
 CRASH SEVERITY
 5
 1 - FATAL
 2 - SERIOUS INJURY SUSPECTED
 3 - MINOR INJURY SUSPECTED
 4 - INJURY POSSIBLE
 5 - PROPERTY DAMAGE ONLY

ROUTE TYPE ROUTE NUMBER PREFIX N - NORTH
 S - SOUTH
 E - EAST
 W - WEST
 LOCATION ROAD NAME
 IR 77
 ROAD TYPE
 HW

LATITUDE DECIMAL DEGREES
 41.244971

ROUTE TYPE ROUTE NUMBER PREFIX N - NORTH
 S - SOUTH
 E - EAST
 W - WEST
 REFERENCE ROAD NAME (ROAD, MILEPOST, HOUSE #)
 2
 ROAD TYPE

LONGITUDE DECIMAL DEGREES
 81.629063

REFERENCE POINT
 1 - INTERSECTION
 2 - MILE POST
 3 - HOUSE #
 2
 DIRECTION FROM REFERENCE
 N - NORTH
 S - SOUTH
 E - EAST
 W - WEST
 N
 ROUTE TYPE
 IR - INTERSTATE ROUTE(TP)
 US - FEDERAL US ROUTE
 SR - STATE ROUTE
 CR - NUMBERED COUNTY ROUTE
 TR - NUMBERED TOWNSHIP ROUTE
 ROAD TYPE
 AL - ALLEY HW - HIGHWAY RD - ROAD
 AV - AVENUE LA - LANE SQ - SQUARE
 BL - BOULEVARD MP - MILEPOST ST - STREET
 CR - CIRCLE OV - OVAL TE - TERRACE
 CT - COURT PK - PARKWAY TL - TRAIL
 DR - DRIVE PI - PIKE WA - WAY
 HE - HEIGHTS PL - PLACE
 DISTANCE FROM REFERENCE
 25
 DISTANCE UNIT OF MEASURE
 1 - MILES
 2 - FEET
 3 - YARDS
 3

INTERSECTION RELATED
 WITHIN INTERSECTION OR ON APPROACH
 WITHIN INTERCHANGE AREA NUMBER OF APPROACHES

ROADWAY
 ROADWAY DIVIDED

LOCATION OF FIRST HARMFUL EVENT
 1 - ON ROADWAY
 2 - ON SHOULDER
 3 - IN MEDIAN
 4 - ON ROADSIDE
 5 - ON GORE
 6 - OUTSIDE TRAFFIC WAY
 7 - ON RAMP
 8 - OFF RAMP
 4
 9 - CROSSOVER
 10 - DRIVEWAY/ALLEY ACCESS
 11 - RAILWAY GRADE CROSSING
 12 - SHARED USE PATHS OR TRAILS
 13 - BIKE LANE
 14 - TOLL BOOTH
 99 - OTHER / UNKNOWN

MANNER OF CRASH COLLISION/IMPACT
 1 - NOT COLLISION BETWEEN TWO MOTOR VEHICLES IN TRANSPORT
 2 - REAR-END
 3 - HEAD-ON
 4 - REAR-TO-REAR
 5 - BACKING
 6 - ANGLE
 7 - SIDESWIPE, SAME DIRECTION
 8 - SIDESWIPE, OPPOSITE DIRECTION
 9 - OTHER / UNKNOWN
 1

DIRECTION OF TRAVEL
 N - NORTH
 S - SOUTH
 E - EAST
 W - WEST
 N
 MEDIAN TYPE
 1 - DIVIDED FLUSH MEDIAN (<4 FEET)
 2 - DIVIDED FLUSH MEDIAN (>4 FEET)
 3 - DIVIDED, DEPRESSED MEDIAN
 4 - DIVIDED, RAISED MEDIAN (ANY TYPE)
 9 - OTHER/UNKNOWN
 3

WORK ZONE RELATED
 WORKERS PRESENT
 LAW ENFORCEMENT PRESENT
 ACTIVE SCHOOL ZONE

WORK ZONE TYPE
 1 - LANE CLOSURE
 2 - LANE SHIFT/CROSSOVER
 3 - WORK ON SHOULDER OR MEDIAN
 4 - INTERMITTENT OR MOVING WORK
 5 - OTHER

LOCATION OF CRASH IN WORK ZONE
 1 - BEFORE THE 1ST WORK ZONE WARNING SIGN
 2 - ADVANCE WARNING AREA
 3 - TRANSITION AREA
 4 - ACTIVITY AREA
 5 - TERMINATION AREA

CONTOUR
 1
 1 - STRAIGHT LEVEL
 2 - STRAIGHT GRADE
 3 - CURVE LEVEL
 4 - CURVE GRADE
 9 - OTHER/UNKNOWN

CONDITIONS
 2
 1 - DRY
 2 - WET
 3 - SNOW
 4 - ICE
 5 - SAND, MUD, DIRT, OIL, GRAVEL
 6 - WATER (STANDING, MOVING)
 7 - SLUSH
 9 - OTHER/UNKNOWN

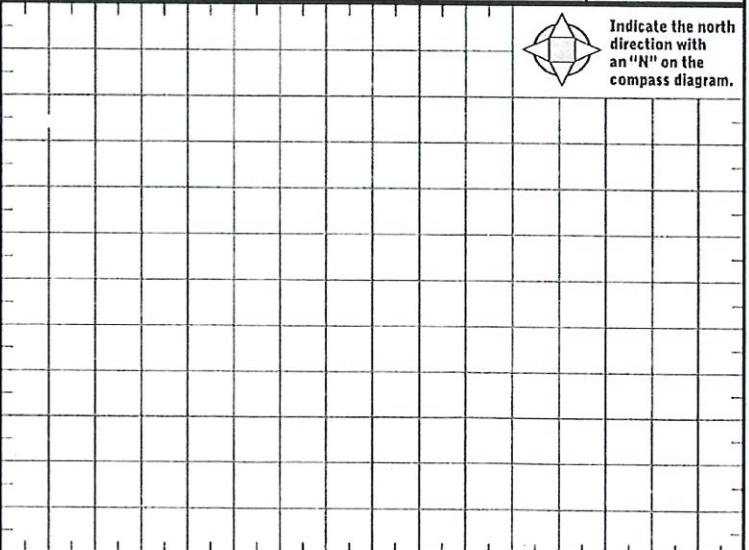
SURFACE
 1
 1 - CONCRETE
 2 - BLACKTOP, BITUMINOUS, ASPHALT
 3 - BRICK/BLOCK
 4 - SLAG, GRAVEL, STONE
 5 - DIRT
 9 - OTHER/UNKNOWN

LIGHT CONDITION
 1 - DAYLIGHT
 2 - DAWN/DUSK
 3 - DARK - LIGHTED ROADWAY
 4 - DARK - ROADWAY NOT LIGHTED
 5 - DARK - UNKNOWN ROADWAY LIGHTING
 9 - OTHER / UNKNOWN
 1

WEATHER
 1 - CLEAR
 2 - CLOUDY
 3 - FOG, SMOG, SMOKE
 4 - RAIN
 5 - SLEET, HAIL
 6 - SNOW
 7 - SEVERE CROSSWINDS
 8 - BLOWING SAND, SOIL, DIRT, SNOW
 9 - FREEZING RAIN OR FREEZING DRIZZLE
 99 - OTHER / UNKNOWN
 4

6 - WATER (STANDING, MOVING)
 7 - SLUSH
 9 - OTHER/UNKNOWN

Unit #1 was northbound when she lost control of her motor vehicle during a heavy rain. She slid off the roadway and struck an overhead sign damaging it but not knocking it down. She came to a final rest in the adjacent ditch next to the right hand lane.



CRASH REPORTED DATE / TIME 07/11/2020 07:24		DISPATCH DATE / TIME 07/11/2020 07:26		ARRIVAL DATE / TIME 07/11/2020 07:35		SCENE CLEARED DATE / TIME 07/11/2020 08:45		REPORT TAKEN BY <input checked="" type="checkbox"/> POLICE AGENCY <input type="checkbox"/> MOTORIST	
TOTAL TIME ROADWAY CLOSED	OTHER INVESTIGATION TIME	TOTAL MINUTES	OFFICER'S NAME* ANTHONY RIVIOTTA	CHECKED BY OFFICER'S NAME* CHRIS FYFFE	SUPPLEMENT (CORRECTION OR ADDITION TO AN EXISTING REPORT SENT TO DSPS)				
	120	199	OFFICER'S BADGE NUMBER* 740	CHECKED BY OFFICER'S BADGE NUMBER* 703					

OWNER

UNIT # **01** OWNER NAME: LAST, FIRST, MIDDLE (SAVE AS DRIVER) **JACKSON NICOLE** OWNER PHONE: INCLUDE AREA CODE (SAME AS DRIVER) **216-355-8293**

OWNER ADDRESS: STREET, CITY, STATE, ZIP (SAME AS DRIVER) **1379 COVENTRY ST. AKRON OH 44306**

COMMERCIAL CARRIER: NAME, ADDRESS, CITY, STATE, ZIP _____ COMMERCIAL CARRIER PHONE: INCLUDE AREA CODE _____

LP STATE **OH** LICENSE PLATE # **HCX6091** VEHICLE IDENTIFICATION # **1HGCP26798A099157** VEHICLE YEAR **2008** VEHICLE MAKE **HOND**

INSURANCE VERIFIED INSURANCE COMPANY **SAFE AUTO** INSURANCE POLICY # **OHO1592890A-03** COLOR **GRY /** VEHICLE MODEL **ACC**

COMMERCIAL GOVERNMENT IN EMERGENCY RESPONSE

INTERLOCK DEVICE EQUIPPED HIT/SKIP UNIT #OCCUPANTS **01** VEHICLE WEIGHT GVWR/GCWR
 1 - <10K LBS.
 2 - 10,001 - 26K LBS.
 3 - >26K LBS.

HAZARDOUS MATERIAL
 MATERIAL RELEASED
 PLACARD

UNIT TYPE
 1 - PASSENGER CAR
 2 - PASSENGER VAN (MINIVAN)
 3 - SPORT UTILITY VEHICLE
 4 - PICK UP
 5 - CARGO VAN
 6 - VAN (9-15 SEATS)

7 - MOTORCYCLE 2-WHEELED
 8 - MOTORCYCLE 3-WHEELED
 9 - AUTOCYCLE
 10 - MOPED OR MOTORIZED BICYCLE
 11 - ALL TERRAIN VEHICLE (ATV/UTV)

12 - GOLF CART
 13 - SNOWMOBILE
 14 - SINGLE UNIT TRUCK
 15 - SEMI-TRACTOR
 16 - FARM EQUIPMENT
 17 - MOTORHOME

18 - LIMB DELIVERY VEHICLE
 19 - BUS (16+ PASSENGERS)
 20 - OTHER VEHICLE
 21 - HEAVY EQUIPMENT
 22 - ANIMAL WITH RIDER OR ANIMAL-DRAWN VEHICLE

23 - PEDESTRIAN / SKATER
 24 - WHEELCHAIR (ANY TYPE)
 25 - OTHER NON-MOTORIST
 26 - BICYCLE
 27 - TRAIN
 99 - UNKNOWN OR HIT/SKIP

WAS VEHICLE OPERATING IN AUTONOMOUS MODE WHEN CRASH OCCURRED?
 1 - YES 2 - NO 9 - OTHER / UNKNOWN **9**

AUTONOMOUS MODE LEVEL
 0 - NO AUTOMATION
 1 - DRIVER ASSISTANCE
 2 - PARTIAL AUTOMATION
 3 - CONDITIONAL AUTOMATION
 4 - HIGH AUTOMATION
 5 - FULL AUTOMATION
 9 - UNKNOWN

SPECIAL FUNCTION
 1 - NONE
 2 - TAXI
 3 - ELECTRONIC RIDE SHARING
 4 - SCHOOL TRANSPORT
 5 - BUS - TRANSIT/COMMUTER

6 - BUS - CHARTER/TOUR
 7 - BUS - INTERCITY
 8 - BUS - SHUTTLE
 9 - BUS - OTHER
 10 - AMBULANCE

11 - FIRE
 12 - MILITARY
 13 - POLICE
 14 - PUBLIC UTILITY
 15 - CONSTRUCTION EQUIPMENT

16 - FARM
 17 - MOWING
 18 - SNOW REMOVAL
 19 - TOWING
 20 - SAFETY SERVICE PATROL

21 - MAIL CARRIER
 99 - OTHER / UNKNOWN

CARGO BODY TYPE
 1 - NO CARGO BODY TYPE / NOT APPLICABLE
 2 - BUS

3 - VEHICLE TOWING ANOTHER MOTOR VEHICLE
 4 - LOGGING

5 - INTERMODAL CONTAINER CHASSIS
 6 - CARGO VAN/ENCLOSED BOX
 7 - GRAIN/CHIPS/GRAVEL

8 - POLE
 9 - CARGO TANK
 10 - FLAT BED
 11 - DUMP

12 - CONCRETE MIXER
 13 - AUTO TRANSPORTER
 14 - GARBAGE/REFUSE
 99 - OTHER / UNKNOWN

VEHICLE DEFECTS
 1 - TURN SIGNALS
 2 - HEAD LAMPS
 3 - TAIL LAMPS

4 - BRAKES
 5 - STEERING
 6 - TIRE BLOWOUT

7 - WORN OR SLICK TIRES
 8 - TRAILER EQUIPMENT DEFECTIVE

9 - MOTOR TROUBLE
 10 - DISABLED FROM PRIOR ACCIDENT

99 - OTHER / UNKNOWN

NON-MOTORIST LOCATION AT IMPACT
 1 - INTERSECTION - MARKED CROSSWALK
 2 - INTERSECTION - UNMARKED CROSSWALK

3 - INTERSECTION - OTHER
 4 - MIDBLOCK - MARKED CROSSWALK
 5 - TRAVEL LANE - OTHER LOCATION

6 - BICYCLE LANE
 7 - SHOULDER / ROADSIDE
 8 - SIDEWALK

9 - MEDIUM CROSSING ISLAND
 10 - DRIVEWAY ACCESS
 11 - SHARED USE PATHS OR TRAILS

12 - FIRST RESPONDER AT INCIDENT SCENE
 99 - OTHER / UNKNOWN

ACTION
 1 - NON-CONTACT
 2 - NON-COLLISION
 3 - STRIKING
 4 - STRUCK
 5 - BOTH STRIKING & STRUCK
 9 - OTHER / UNKNOWN

1 - STRAIGHT AHEAD
 2 - BACKING
 3 - CHANGING LANES
 4 - OVERTAKING/PASSING
 5 - MAKING RIGHT TURN
 6 - MAKING LEFT TURN

7 - MAKING U-TURN
 8 - ENTERING TRAFFIC LANE
 9 - LEAVING TRAFFIC LANE
 10 - PARKED
 11 - SLOWING OR STOPPED IN TRAFFIC
 12 - DRIVERLESS

13 - NEGOTIATING A CURVE
 14 - ENTERING OR CROSSING SPECIFIED LOCATION
 15 - WALKING, RUNNING, JOGGING, PLAYING
 16 - WORKING
 17 - PUSHING VEHICLE

18 - APPROACHING OR LEAVING VEHICLE
 19 - STANDING
 20 - OTHER NON-MOTORIST
 21 - STANDING OUTSIDE DISABLED VEHICLE
 99 - OTHER / UNKNOWN

CONTRIBUTING CIRCUMSTANCES
 1 - NONE
 2 - FAILURE TO YIELD
 3 - RAN RED LIGHT
 4 - RAN STOP SIGN
 5 - UNSAFE SPEED
 6 - IMPROPER TURN

7 - LEFT OF CENTER
 8 - FOLLOWING TOO CLOSE / ACDA
 9 - IMPROPER LANE CHANGE
 10 - IMPROPER PASSING
 11 - DROVE OFF ROAD
 12 - IMPROPER BACKING

13 - IMPROPER START FROM A PARKED POSITION
 14 - STOPPED OR PARKED ILLEGALLY
 15 - SWERVING TO AVOID
 16 - WRONG WAY

17 - VISION OBSTRUCTION
 18 - OPERATING DEFECTIVE EQUIPMENT
 19 - LOAD SHIFTING/FALLING/ SPILLING
 20 - IMPROPER CROSSING

21 - LYING IN ROADWAY
 22 - NOT DISCERNIBLE
 23 - OPENING DOOR INTO ROADWAY
 99 - OTHER IMPROPER ACTION

SEQUENCE OF EVENTS
 1 - OVERTURN/ROLLOVER
 2 - FIRE/EXPLOSION
 3 - IMMERSION
 4 - JACKKNIFE
 5 - CARGO / EQUIPMENT LOSS OR SHIFT

6 - EQUIPMENT FAILURE
 7 - SEPARATION OF UNITS
 8 - RAN OFF ROAD RIGHT
 9 - RAN OFF ROAD LEFT
 10 - CROSS MEDIAN

NON-COLLISION
 11 - CROSS CENTERLINE -- OPPOSITE DIRECTION OF TRAVEL
 12 - DOWNHILL RUNAWAY
 13 - OTHER NON-COLLISION
 14 - PEDESTRIAN
 15 - PEDALCYCLE

16 - RAILWAY VEHICLE
 17 - ANIMAL - FARM
 18 - ANIMAL - DEER
 19 - ANIMAL - OTHER
 20 - MOTOR VEHICLE IN TRANSPORT
 21 - PARKED MOTOR VEHICLE

22 - WORK ZONE MAINTENANCE EQUIPMENT
 23 - STRUCK BY FALLING, SHIFTING CARGO OR ANYTHING SET IN MOTION BY A MOTOR VEHICLE
 24 - OTHER MOVABLE OBJECT

COLLISION WITH FIXED OBJECT - STRUCK
 25 - IMPACT ATTENUATOR / CRASH CUSHION
 26 - BRIDGE OVERHEAD STRUCTURE
 27 - BRIDGE PIER OR ABUTMENT
 28 - BRIDGE PARAPET
 29 - BRIDGE RAIL
 30 - GUARDRAIL FACE

31 - GUARDRAIL END
 32 - PORTABLE BARRIER
 33 - MEDIAN CABLE BARRIER
 34 - MEDIAN GUARDRAIL BARRIER
 35 - MEDIAN CONCRETE BARRIER
 36 - MEDIAN OTHER BARRIER

37 - TRAFFIC SIGN POST
 38 - OVERHEAD SIGN POST
 39 - LIGHT / LUMINARIES SUPPORT
 40 - UTILITY POLE
 41 - OTHER POST, POLE OR SUPPORT
 42 - CULVERT

43 - CURB
 44 - DITCH
 45 - EMBANKMENT
 46 - FENCE
 47 - MAILBOX
 48 - TREE
 49 - FIRE HYDRANT

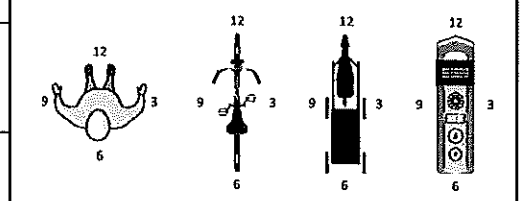
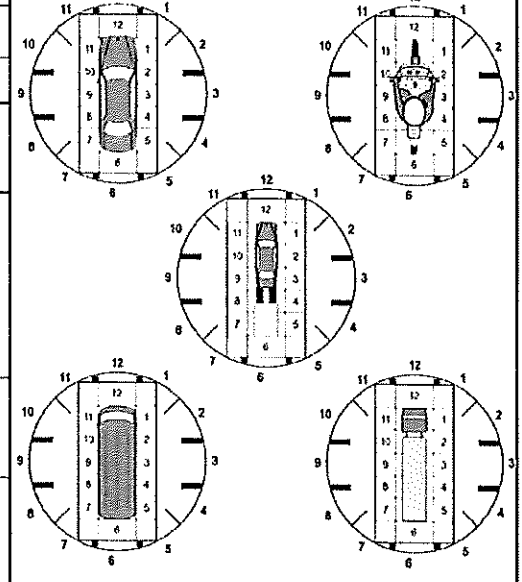
50 - WORK ZONE MAINTENANCE EQUIPMENT
 51 - WALL
 52 - BUILDING
 53 - TUNNEL
 54 - OTHER FIXED OBJECT
 99 - OTHER / UNKNOWN

FIRST HARMFUL EVENT **2** MOST HARMFUL EVENT **3**

LOCAL REPORT NUMBER
2020078

DAMAGE
 DAMAGE SCALE
4 1 - NONE 3 - FUNCTIONAL DAMAGE
 2 - MINOR DAMAGE 4 - DISABLING DAMAGE
 9 - UNKNOWN

DAMAGED AREA(S)
 INDICATE ALL THAT APPLY
1 2 10 11



NO DAMAGE [0] UNDERCARRIAGE [14]
 TOP [13] ALL AREAS [15]
 UNIT NOT AT SCENE [16]

INITIAL POINT OF CONTACT
 0 - NO DAMAGE 14 - UNDERCARRIAGE
1-12 - REFER TO UNIT DIAGRAM 15 - VEHICLE NOT AT SCENE
 13 - TOP 99 - UNKNOWN

TRAFFIC
 TRAFFICWAY FLOW
2 1 - ONE-WAY
 2 - TWO-WAY

TRAFFIC CONTROL
6 1 - ROUNDABOUT 4 - STOP SIGN
 2 - SIGNAL 5 - YIELD SIGN
 3 - FLASHER 6 - NO CONTROL

OF THROUGH LANES ON ROAD
02

RAIL GRADE CROSSING
 1 - NOT INVOLVED
 2 - INVOLVED-ACTIVE CROSSING
 3 - INVOLVED-PASSIVE CROSSING


UNIT / NON-MOTORIST DIRECTION
 FROM **2** TO **1**

1 - NORTH 5 - NORTHEAST
 2 - SOUTH 6 - NORTHWEST
 3 - EAST 7 - SOUTHEAST
 4 - WEST 8 - SOUTHWEST
 9 - OTHER / UNKNOWN

UNIT SPEED
60

POSTED SPEED
60

DETECTED SPEED
1 1 - STATED / ESTIMATED SPEED
 2 - CALCULATED / EDR
 3 - UNDETERMINED



MOTORIST / Non-MOTORIST

LOCAL REPORT NUMBER
2020078

UNIT # 01	NAME: LAST, FIRST, MIDDLE JACKSON NICOLE	DATE OF BIRTH 10/07/1972	AGE 47	GENDER F
ADDRESS: STREET, CITY, STATE, ZIP 1379 COVENTRY ST. AKRON OH 44306		CONTACT PHONE - INCLUDE AREA CODE 216-355-8293		
INJURIES 5	INJURED TAKEN BY 1	EMS AGENCY (NAME)	INJURED TAKEN TO: MEDICAL FACILITY (NAME, CITY)	SAFETY EQUIPMENT USED 4
OL STATE OH	OPERATOR LICENSE NUMBER RS907100	OFFENSE CHARGED 333.08	LOCAL CODE <input checked="" type="checkbox"/>	OFFENSE DESCRIPTION FAILURE TO CONTROL
OL CLASS 4	ENDORSEMENT	RESTRICTION SELECT UP TO 3	DRIVER DISTRACTED BY 1	ALCOHOL / DRUG SUSPECTED <input type="checkbox"/> ALCOHOL <input type="checkbox"/> MARIJUANA <input type="checkbox"/> OTHER DRUG
		CONDITION 1	ALCOHOL TEST STATUS TYPE VALUE 1 1	
		DRUG TEST(S) STATUS TYPE RESULT SELECT UP TO 4 1		

UNIT #	NAME: LAST, FIRST, MIDDLE	DATE OF BIRTH //	AGE	GENDER
ADDRESS: STREET, CITY, STATE, ZIP		CONTACT PHONE - INCLUDE AREA CODE		
INJURIES	INJURED TAKEN BY	EMS AGENCY (NAME)	INJURED TAKEN TO: MEDICAL FACILITY (NAME, CITY)	SAFETY EQUIPMENT USED
OL STATE	OPERATOR LICENSE NUMBER	OFFENSE CHARGED	LOCAL CODE	OFFENSE DESCRIPTION
OL CLASS	ENDORSEMENT	RESTRICTION SELECT UP TO 3	DRIVER DISTRACTED BY	ALCOHOL / DRUG SUSPECTED
		CONDITION	ALCOHOL TEST STATUS TYPE VALUE	
		DRUG TEST(S) STATUS TYPE RESULT SELECT UP TO 4		

UNIT #	NAME: LAST, FIRST, MIDDLE	DATE OF BIRTH //	AGE	GENDER
ADDRESS: STREET, CITY, STATE, ZIP		CONTACT PHONE - INCLUDE AREA CODE		
INJURIES	INJURED TAKEN BY	EMS AGENCY (NAME)	INJURED TAKEN TO: MEDICAL FACILITY (NAME, CITY)	SAFETY EQUIPMENT USED
OL STATE	OPERATOR LICENSE NUMBER	OFFENSE CHARGED	LOCAL CODE	OFFENSE DESCRIPTION
OL CLASS	ENDORSEMENT	RESTRICTION SELECT UP TO 3	DRIVER DISTRACTED BY	ALCOHOL / DRUG SUSPECTED
		CONDITION	ALCOHOL TEST STATUS TYPE VALUE	
		DRUG TEST(S) STATUS TYPE RESULT SELECT UP TO 4		

INJURIES	SEATING POSITION	AIR BAG	OL CLASS	OL RESTRICTION(S)	DRIVER DISTRACTION	TEST STATUS
1 - FATAL	1 - FRONT - LEFT SIDE (MOTORCYCLE DRIVER)	1 - NOT DEPLOYED	1 - CLASS A	1 - ALCOHOL INTERLOCK DEVICE	1 - NOT DISTRACTED	1 - NONE GIVEN
2 - SUSPECTED SERIOUS INJURY	2 - FRONT - MIDDLE	2 - DEPLOYED FRONT	2 - CLASS B	2 - CDL INTRASTATE ONLY	2 - MANUALLY OPERATING AN ELECTRONIC COMMUNICATION DEVICE (TEXTING, TYPING, DIALING)	2 - TEST REFUSED
3 - SUSPECTED MINOR INJURY	3 - FRONT - RIGHT SIDE	3 - DEPLOYED SIDE	3 - CLASS C	3 - CORRECTIVE LENSES	3 - TALKING ON HANDS-FREE COMMUNICATION DEVICE	3 - TEST GIVEN, CONTAMINATED SAMPLE / UNUSABLE
4 - POSSIBLE INJURY	4 - SECOND - LEFT SIDE (MOTORCYCLE PASSENGER)	4 - DEPLOYED BOTH FRONT / SIDE	4 - REGULAR CLASS (OHIO - D)	4 - FARM WAIVER	4 - TALKING ON HAND-HELD COMMUNICATION DEVICE	4 - TEST GIVEN, RESULTS KNOWN
5 - NO APPARENT INJURY	5 - SECOND - MIDDLE	5 - NOT APPLICABLE	5 - M/C MOPED ONLY	5 - EXCEPT CLASS A BUS	5 - OTHER ACTIVITY WITH AN ELECTRONIC DEVICE	5 - TEST GIVEN, RESULTS UNKNOWN
6 - SECOND - RIGHT SIDE	6 - SECOND - RIGHT SIDE	9 - DEPLOYMENT UNKNOWN	6 - NO VALID OL	6 - EXCEPT CLASS A & CLASS B BUS	7 - OTHER DISTRACTION INSIDE THE VEHICLE	
7 - THIRD - LEFT SIDE (MOTORCYCLE SIDE CAR)	7 - THIRD - LEFT SIDE			7 - EXCEPT TRACTOR-TRAILER	8 - OTHER DISTRACTION OUTSIDE THE VEHICLE	
8 - THIRD - MIDDLE	8 - THIRD - MIDDLE			8 - INTERMEDIATE LICENSE RESTRICTIONS	9 - OTHER / UNKNOWN	
9 - THIRD - RIGHT SIDE	9 - THIRD - RIGHT SIDE			9 - LEARNER'S PERMIT RESTRICTIONS		
10 - SLEEPER SECTION OF TRUCK CAB	10 - SLEEPER SECTION OF TRUCK CAB			10 - LIMITED TO DAYLIGHT ONLY		
11 - PASSENGER IN OTHER ENCLOSED CARGO AREA (NON-TRAILING UNIT, BUS, PICK-UP WITH CAP)	11 - PASSENGER IN OTHER ENCLOSED CARGO AREA (NON-TRAILING UNIT, BUS, PICK-UP WITH CAP)			11 - LIMITED TO EMPLOYMENT		
12 - PASSENGER IN UNENCLOSED CARGO AREA	12 - PASSENGER IN UNENCLOSED CARGO AREA			12 - LIMITED - OTHER		
13 - TRAILING UNIT	13 - TRAILING UNIT			13 - MECHANICAL DEVICES (SPECIAL BRAKES, HAND CONTROLS, OR OTHER ADAPTIVE DEVICES)		
14 - RIDING ON VEHICLE EXTERIOR (NON-TRAILING UNIT)	14 - RIDING ON VEHICLE EXTERIOR (NON-TRAILING UNIT)			14 - MILITARY VEHICLES ONLY		
15 - NON-MOTORIST	15 - NON-MOTORIST			15 - MOTOR VEHICLES WITHOUT AIR BRAKES		
99 - OTHER / UNKNOWN	99 - OTHER / UNKNOWN			16 - OUTSIDE MIRROR		
				17 - PROSTHETIC AID		
				18 - OTHER		



OCCUPANT / WITNESS ADDENDUM

LOCAL REPORT NUMBER
2020078

OCCUPANT	UNIT #	NAME: LAST, FIRST, MIDDLE			DATE OF BIRTH		AGE	GENDER	
	01	CREEL NICOLE JACKSON			10/07/1972		47	F	
ADDRESS: STREET, CITY, STATE, ZIP					CONTACT PHONE - INCLUDE AREA CODE				
19212 MAYFAIR LANE WARRENSVILLE HT OH 44128					216-355-8293				
INJURIES	INJURED TAKEN BY	EMS AGENCY (NAME)	INJURED TAKEN TO: MEDICAL FACILITY (NAME, CITY)	SAFETY EQUIPMENT USED	<input type="checkbox"/> DOT-COMPLIANT MC HELMET	SEATING POSITION	AIR BAG USAGE	EJECTION	TRAPPED
5			NONE	4		1	1	1	1

OCCUPANT	UNIT #	NAME: LAST, FIRST, MIDDLE			DATE OF BIRTH		AGE	GENDER	
ADDRESS: STREET, CITY, STATE, ZIP					CONTACT PHONE - INCLUDE AREA CODE				
INJURIES	INJURED TAKEN BY	EMS AGENCY (NAME)	INJURED TAKEN TO: MEDICAL FACILITY (NAME, CITY)	SAFETY EQUIPMENT USED	<input type="checkbox"/> DOT-COMPLIANT MC HELMET	SEATING POSITION	AIR BAG USAGE	EJECTION	TRAPPED

OCCUPANT	UNIT #	NAME: LAST, FIRST, MIDDLE			DATE OF BIRTH		AGE	GENDER	
ADDRESS: STREET, CITY, STATE, ZIP					CONTACT PHONE - INCLUDE AREA CODE				
INJURIES	INJURED TAKEN BY	EMS AGENCY (NAME)	INJURED TAKEN TO: MEDICAL FACILITY (NAME, CITY)	SAFETY EQUIPMENT USED	<input type="checkbox"/> DOT-COMPLIANT MC HELMET	SEATING POSITION	AIR BAG USAGE	EJECTION	TRAPPED

OCCUPANT	UNIT #	NAME: LAST, FIRST, MIDDLE			DATE OF BIRTH		AGE	GENDER	
ADDRESS: STREET, CITY, STATE, ZIP					CONTACT PHONE - INCLUDE AREA CODE				
INJURIES	INJURED TAKEN BY	EMS AGENCY (NAME)	INJURED TAKEN TO: MEDICAL FACILITY (NAME, CITY)	SAFETY EQUIPMENT USED	<input type="checkbox"/> DOT-COMPLIANT MC HELMET	SEATING POSITION	AIR BAG USAGE	EJECTION	TRAPPED

INJURIES	SAFETY EQUIPMENT USED	SEATING POSITION	AIR BAG USAGE
1 - FATAL	1 - NONE USED - VEHICLE OCCUPANT	1 - FRONT - LEFT SIDE (MOTORCYCLE DRIVER)	1 - NOT DEPLOYED
2 - SUSPECTED SERIOUS INJURY	2 - SHOULDER BELT ONLY USED	2 - FRONT - MIDDLE	2 - DEPLOYED FRONT
3 - SUSPECTED MINOR INJURY	3 - LAP BELT ONLY USED	3 - FRONT - RIGHT SIDE	3 - DEPLOYED SIDE
4 - POSSIBLE INJURY	4 - SHOULDER & LAP BELT USED	4 - SECOND - LEFT SIDE (MOTORCYCLE PASSENGER)	4 - DEPLOYED BOTH FRONT/SIDE
5 - NO APPARENT INJURY	5 - CHILD RESTRAINT SYSTEM - FORWARD FACING	5 - SECOND - MIDDLE	5 - NOT APPLICABLE
	6 - CHILD RESTRAINT SYSTEM - REAR FACING	6 - SECOND - RIGHT SIDE	9 - DEPLOYMENT UNKNOWN
	7 - BOOSTER SEAT	7 - THIRD - LEFT SIDE (MOTORCYCLE SIDE CAR)	
	8 - HELMET USED	8 - THIRD - MIDDLE	
	9 - PROTECTIVE PADS USED (ELBOW, KNEES, ETC.)	9 - THIRD - RIGHT SIDE	
	10 - REFLECTIVE CLOTHING	10 - SLEEPER SECTION OF TRUCK CAB	
	11 - LIGHTING - PEDESTRIAN / BICYCLE ONLY	11 - PASSENGER IN OTHER ENCLOSED CARGO AREA (NON-TRAILING UNIT, BUS, PICK-UP WITH CAP)	
	99 - OTHER / UNKNOWN	12 - PASSENGER IN UNENCLOSED CARGO AREA	
		13 - TRAILING UNIT	
		14 - RIDING ON VEHICLE EXTERIOR (NON-TRAILING UNIT)	
		15 - NON-MOTORIST	
		99 - OTHER / UNKNOWN	

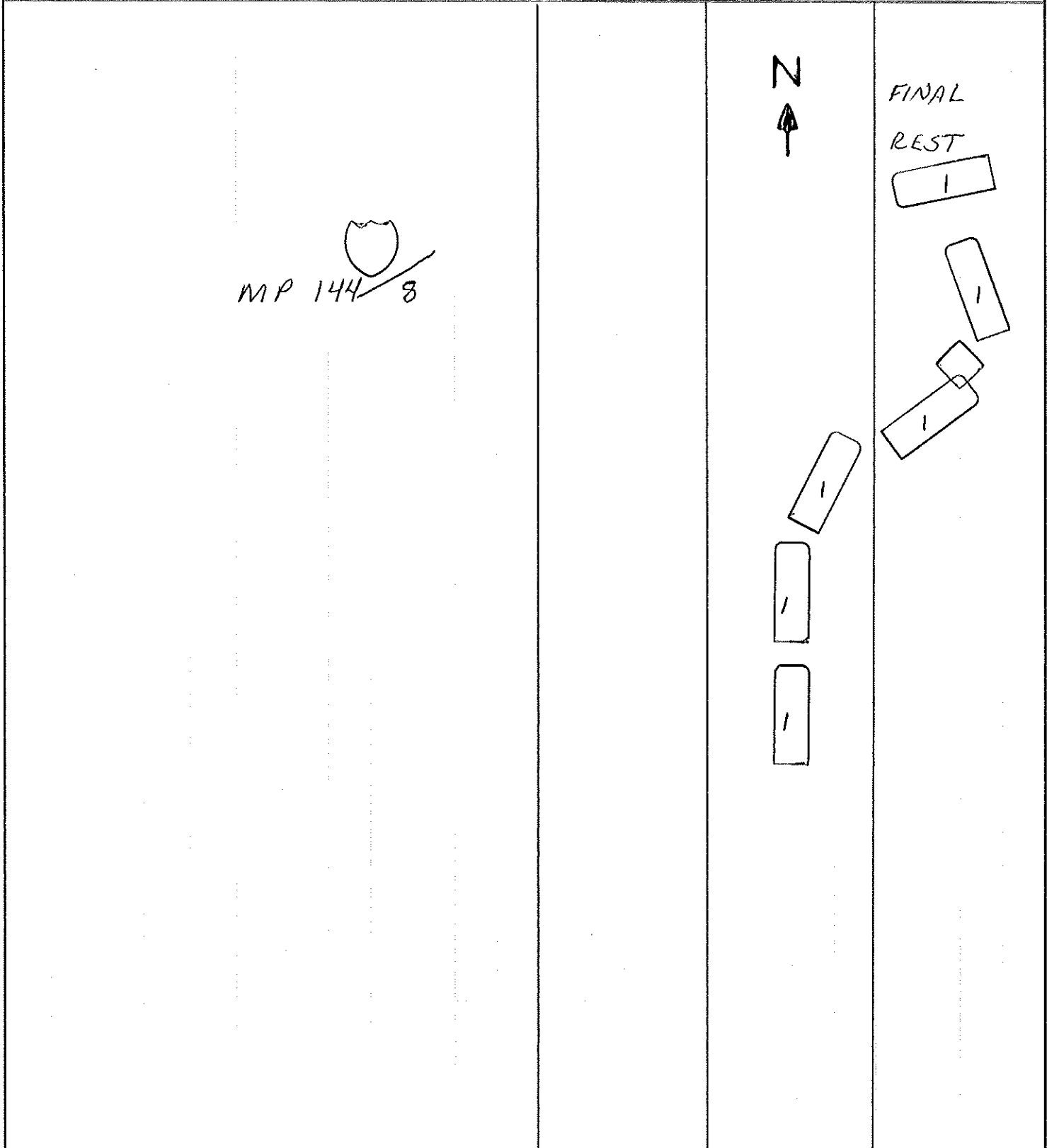
WITNESS	NAME: LAST, FIRST, MIDDLE	DATE OF BIRTH		AGE	GENDER
ADDRESS: STREET, CITY, STATE, ZIP					CONTACT PHONE - INCLUDE AREA CODE

WITNESS	NAME: LAST, FIRST, MIDDLE	DATE OF BIRTH		AGE	GENDER
ADDRESS: STREET, CITY, STATE, ZIP					CONTACT PHONE - INCLUDE AREA CODE

WITNESS	NAME: LAST, FIRST, MIDDLE	DATE OF BIRTH		AGE	GENDER
ADDRESS: STREET, CITY, STATE, ZIP					CONTACT PHONE - INCLUDE AREA CODE



LOCAL REPORT NUMBER 2020078	REPORTING AGENCY RICHFIELD POLICE	DATE OF CRASH MO7 D11 Y2020
IN COUNTY OF SUMMIT	CRASH LOCATION 77NB AT MP 144-8	



OFFICER'S SIGNATURE X P.L. Revetta	BADGE NUMBER 740
--	----------------------------